

Doc# R 2014 35677
 Bk&Pg RB 5344 619-623
 Filed 10-03-2014
 03 32.03 PM
 Cleveland County, OK

DJ
 RT

2/K

**SUPPLEMENTARY DECLARATION FOR
 HALLBROOKE ADDITION SECTION 6**

This Supplementary Declaration is made and entered into this 22nd day of September, 2014, by Hallbrooke Development Group HP, L.L.C., an Oklahoma limited liability company, hereinafter referred to as "Declarant"

WITNESSETH

1. Recitations On or about November 27, 2002, Declarant executed an Owner's Certificate Dedication and Reservations for Hall Park Seventh Addition ("Declaration") The Declaration was filed on December 6, 2002, in Book 3517 at Page 696 in the Office of the County Clerk of Cleveland County, Oklahoma.

On or about November 29, 2002, Declarant executed the Hall Park Property Owners' Association Certificate of Incorporation (the "Certificate"). The Certificate was filed with the Oklahoma Secretary of State on December 2, 2002, and on December 6, 2002, was filed of record in Book 3517 at Page 687 in the Office of the County Clerk, Cleveland County, Oklahoma On August 29, 2003, the Hall Park Property Owners' Association changed its name to Hallbrooke Property Owners' Association ("Association") by filing an Amended Certificate of Incorporation with the Oklahoma Secretary of State

On or about September 13, 2004, the Certificate was further amended, as provided for in Article VII of the Certificate, by execution of the Second Amendment to Hallbrooke Property Owners' Association Certificate of Incorporation (the "2nd Amendment") The 2nd Amendment was filed on September 14, 2004 with the Oklahoma Secretary of State and on September 14, 2004 with the County Clerk of Cleveland County, Oklahoma, in Book 3890 at Page 234-239

The Certificate in Article IX provides that Declarant may annex additional land adjacent to the Subdivision (as defined in the Certificate and Declaration) by the filing of a Supplementary Declaration in order to extend the development scheme to the adjacent property. Declarant's General Plan (as defined in the Certificate) show that the adjacent property described on Exhibit "A" hereto (the "Additional Property") is a part of this general development. Declarant has platted the Additional Property as Hallbrooke Addition Section 6. in accordance with the ordinances of the City of Norman

Declarant intends to create within Hallbrooke Addition Section 6, an extension of the residential community existing in the Subdivision, which will be maintained for the benefit of those living within the Subdivision, the Additional Property and any other property which is included therein by the filing of additional Supplementary Declarations.

Declarant further intends to extend the scheme of voting rights contained in the Certificate to the Additional Property and to provide that all persons owning lots within Hallbrooke Addition Section 6 shall be members of the Association, and the lots within

Hallbrooke Addition Section 6 shall be subject to the terms and conditions of the Certificate. Declarant further intends to file an Owner's Certificate, Dedication, Reservations and Grant of Easements for Hallbrooke Addition Section 6 providing for protective covenants relating solely to Hallbrooke Addition, leaving the covenants and restrictions in the Declaration to apply only to Hallbrooke Seventh Addition.

3 Supplementary Declaration Declarant hereby extends the scheme of development contained in the Certificate, including without limitation, the voting rights, to the Additional Property and the Additional Property shall be held, transferred and acquired subject to the provisions of the Certificate. The Common Areas described in the Owner's Certificate, Dedication, Reservations and Grant of Easements for Hallbrooke Addition Section 6 contain a description of the Common Areas added to the development scheme in accordance with the General Plan, which Common Areas are to be maintained by the Association.

4 Protective Covenants The Covenants and Restrictions applicable to the Additional Property shall not, however, be those set forth in the Declaration, but shall be in accord with the Owner's Certificate, Dedication, Reservations and Grant of Easements for Hallbrooke Addition Section 2 filed on 10-31-2005 with the County Clerk of Cleveland County, Oklahoma in Book 4087 at Page 626-644.

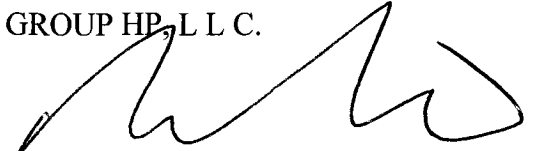
5 Effective Date. From and after the filing of this Supplementary Declaration for Hallbrooke Addition Section 6 in the Office of the County Clerk of Cleveland County, Oklahoma, the Additional Property shall be entitled to all of the benefits of, and shall be subject to all of the restrictions imposed in, the Certificate.

IN WITNESS WHEREOF, the Declarant has executed this Supplementary Declaration for Hallbrooke Addition the day and year first above written.

"DECLARANT"

HALLBROOKE DEVELOPMENT
GROUP HP, L L C.

By.




Russell L Bates, III, Manager

ACKNOWLEDGMENT

STATE OF OKLAHOMA)
)
COUNTY OF CLEVELAND) SS


This instrument was acknowledged before me this 23 day of Sept., 2014, by Russell L Bates, III, as Manager of Hallbrooke Development Group HP, L.L.C., an Oklahoma limited liability company.



Notary Public

My Commission Expires

[SEAL]



Unofficial

Exhibit "A"

**LEGAL DESCRIPTION
HALLBROOKE ADDITION SECTION 6
NORMAN, CLEVELAND COUNTY, OKLAHOMA**

Being tracts of land lying in a part of the N E 1/4, Section 21, T9N, R2W, of the INDIAN MERIDIAN, NORMAN, CLEVELAND COUNTY, OKLAHOMA, more particularly described as follows

COMMENCING at the Northeast corner of said N E 1/4, THENCE South 00°23'18" East along the East line of said N E 1/4 a distance of 539 02 feet, THENCE South 89°36'42" West a distance of 50 00 feet to a point on the West right-of-way line of 24th Avenue N E and the POINT OF BEGINNING,

THENCE South 00°23'18" East along said West right-of-way line a distance of 638 44 feet to the Northeast corner of Lot 1, Block 1 of HALL PARK SEVENTH ADDITION (as filed in Book 19 of Plats, Page 103), THENCE South 90°00'00" West along the North line of said final plat a distance of 267 25 feet, THENCE South 74°35'00" West along said North line a distance of 200 47 feet to a point, said point being the Southeast corner of Lot 1 Block 5 of the filed final plat of HALLBROOKE ADDITION SECTION 4 (as filed in Book 22 of Plats, Page 131), THENCE along the property line of said final plat the following four (4) courses

- 1) THENCE North 15°25'00" West a distance of 95 52 feet,
- 2) THENCE North 18°32'37" West a distance of 75 00 feet,
- 3) THENCE around a curve to the right having a radius of 275 00 feet (said curve subtended by a chord which bears South 72°39'19" West, a distance of 11 51 feet) and an arc length of 11 51 feet,
- 4) THENCE North 00°23'18" West a distance of 540 10 feet to POINT "A",

THENCE South 89°06'18" East a distance of 520 13 feet to the POINT OF BEGINNING
Said tract contains 336,513 square feet, or 7 725 acres, more or less

And also,

COMMENCING at said POINT "A", THENCE South 66°58'32" West a distance of 1507 80 feet to the POINT OF BEGINNING, said point being the Northwest corner of Lot 1 Block 1 of said final plat of HALLBROOKE ADDITION SECTION 4,

THENCE along the property line of said final plat the following six (6) courses

- 1) THENCE South 04°11'02" East a distance of 130 00 feet,
- 2) THENCE around a curve to the right having a radius of 675 00 feet (said curve subtended by a chord which bears South 86°41'16" West, a distance of 20 54 feet) and an arc length of 20 54 feet,
- 3) THENCE South 02°26'26" East a distance of 50 00 feet,
- 4) THENCE South 00°00'01" West a distance of 382 98 feet,
- 5) THENCE South 03°00'00" West a distance of 477 64 feet,
- 6) THENCE South 00°00'00" East a distance of 175 68 feet to a point, said point being the Southwest corner of Lot 11, Block 3 of said final plat, said point also being a point on the property line of the filed final plat of HALLBROOKE ADDITION SECTION 2 (as filed in Book 20 of Plats, Page 187),

THENCE along the property line of said final plat the following eight (8) courses

- 1) THENCE North 90°00'00" West a distance of 105 00 feet,
- 2) THENCE North 45°00'00" West a distance of 35 36 feet,
- 3) THENCE South 90°00'00" West a distance of 50 00 feet,
- 4) THENCE South 45°00'00" West a distance of 35 36 feet,
- 5) THENCE North 90°00'00" West a distance of 5 00 feet,
- 6) THENCE South 00°00'00" East a distance of 50 00 feet,
- 7) THENCE South 45°00'00" East a distance of 35 36 feet,
- 8) THENCE South 00°00'00" East a distance of 105 01 feet to a point, said point being the Northeast corner of Lot 1, Block 13 of the filed final plat of HALL PARK THIRD ADDITION (as filed in Book 11 of Plats, Page 42),

THENCE North 90°00'00" West along the North property line of said final plat a distance of 451.70 feet, THENCE North 00°06'35" East a distance of 1489.05 feet, THENCE South 89°53'25" East a distance of 313.92 feet, THENCE North 71°29'34" East a distance of 186.20 feet to a point, said point being the Northwest corner of Lot 1, Block 3 of the filed final plat of HALLBROOKE ADDITION SECTION 1, P U D (as filed in Book 21 of Plats, Page 33), THENCE along the property line of said final plat the following three (3) courses

- 1) THENCE South 00°00'00" East a distance of 152.53 feet,
- 2) THENCE North 90°00'00" East a distance of 85.52 feet,
- 3) THENCE North 89°05'34" East a distance of 91.73 feet to the POINT OF BEGINNING

Said tract contains 922,546 square feet, or 21.179 acres, more or less

Total of said tracts contain 1,259,059 square feet or 28.904 acres more or less.